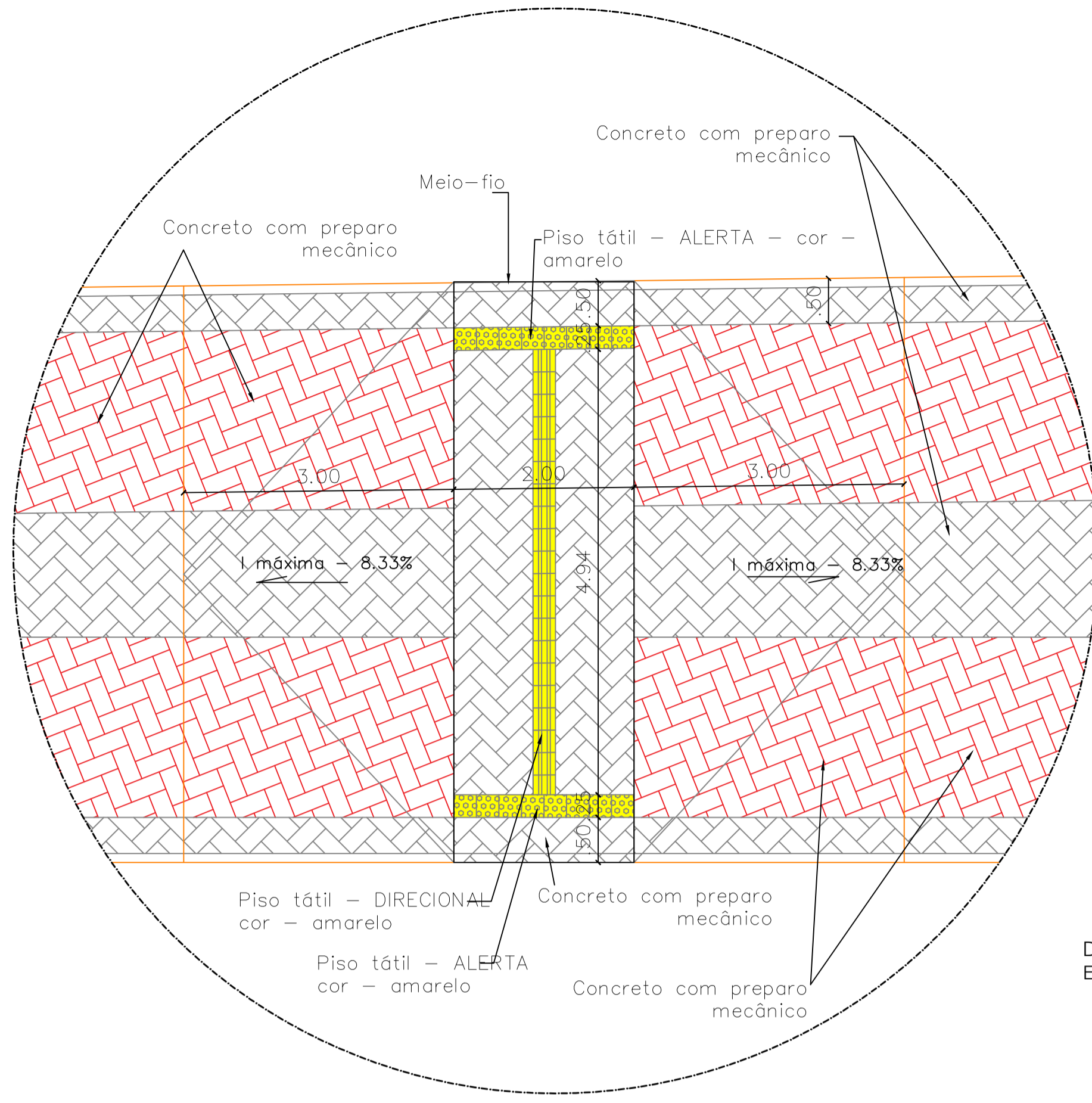
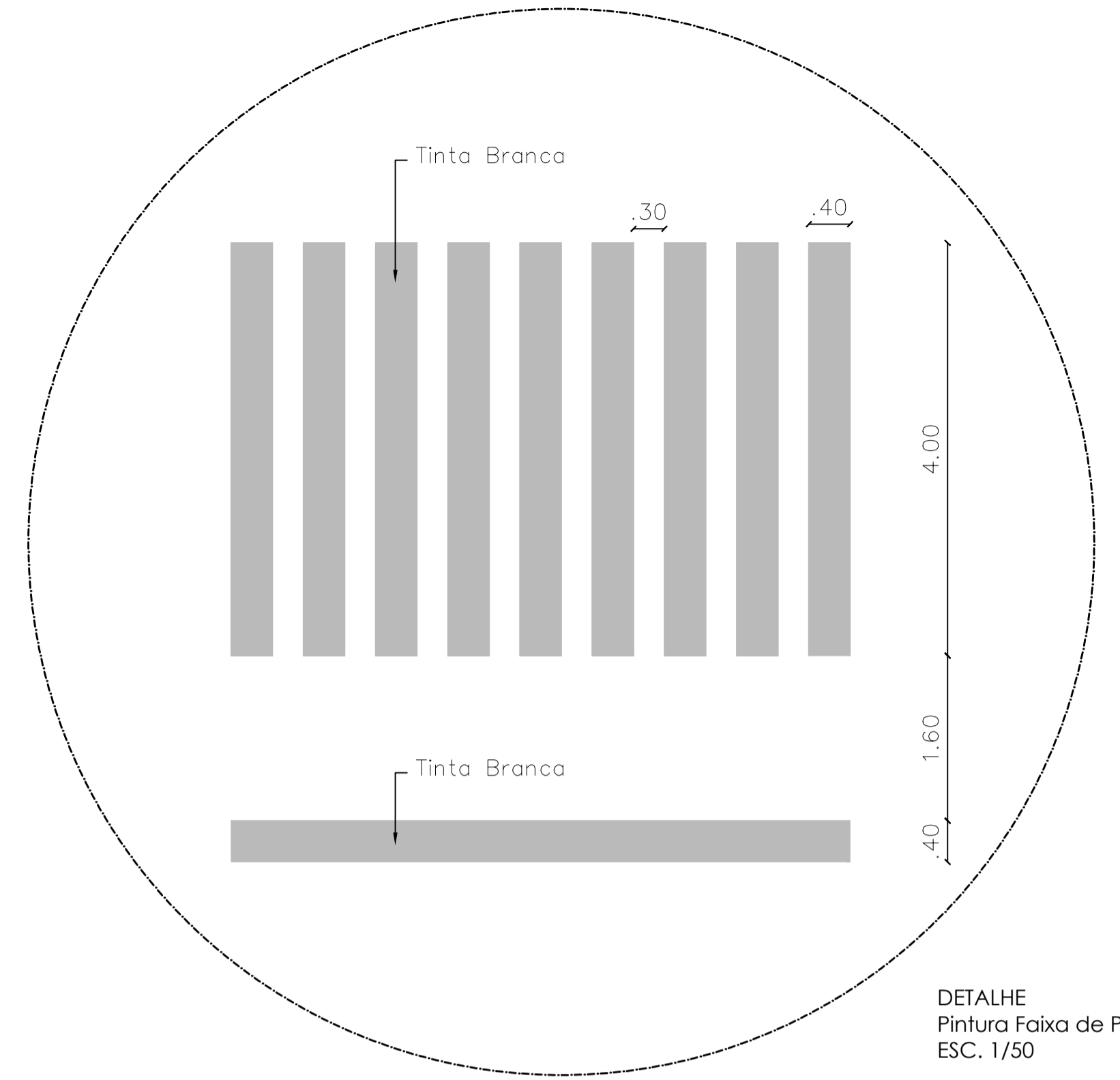


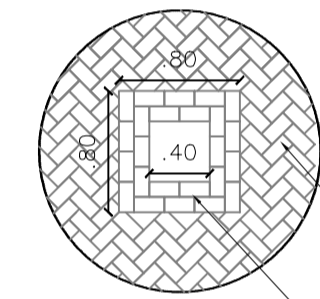
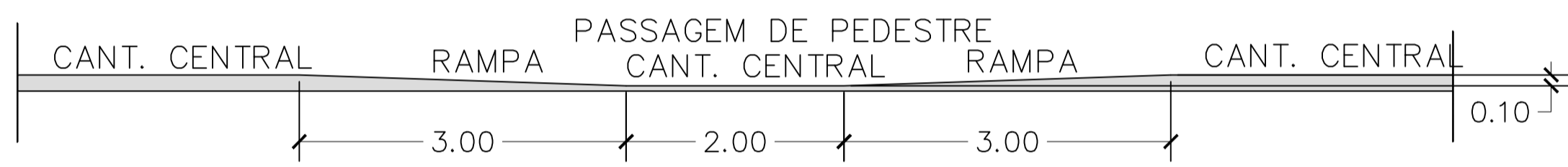
DETALHE 02  
ESC. 1/50



DETALHE 03  
ESC. 1/50



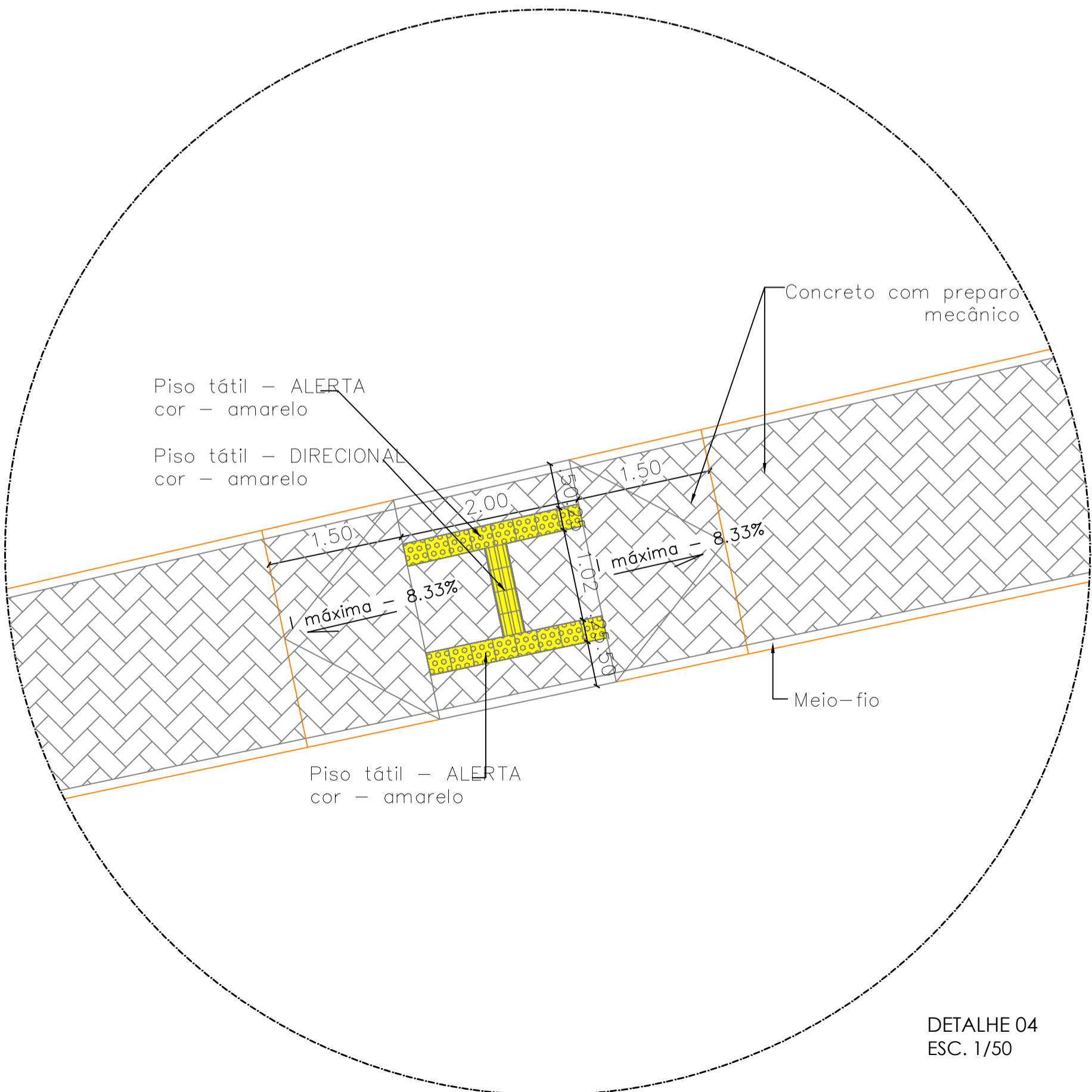
DETALHE  
Pintura Faixa de Pedestre  
ESC. 1/50



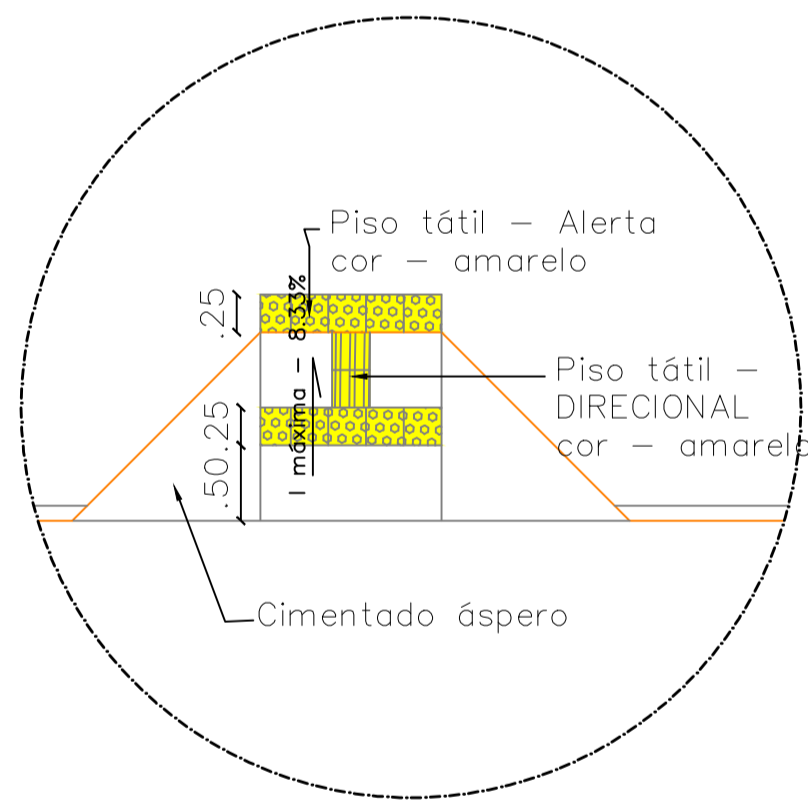
Piso intertravado,  
tipo paver, retangular, cor grafite

Piso intertravado, tipo paver, cor grafite

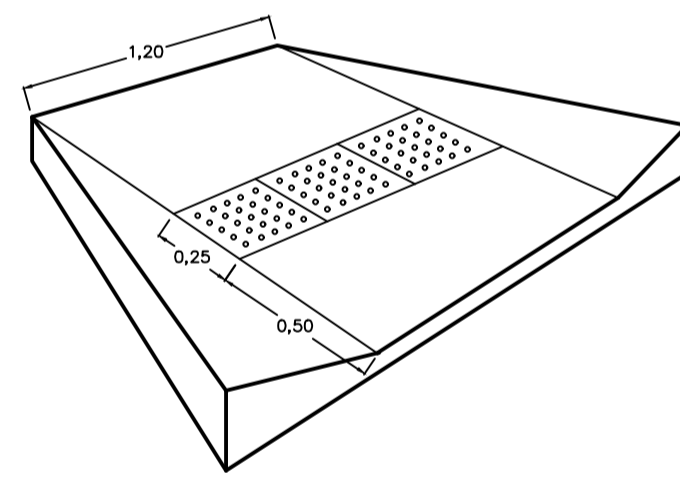
DETALHE  
Paginação canteiro árvores  
ESC. 1/50



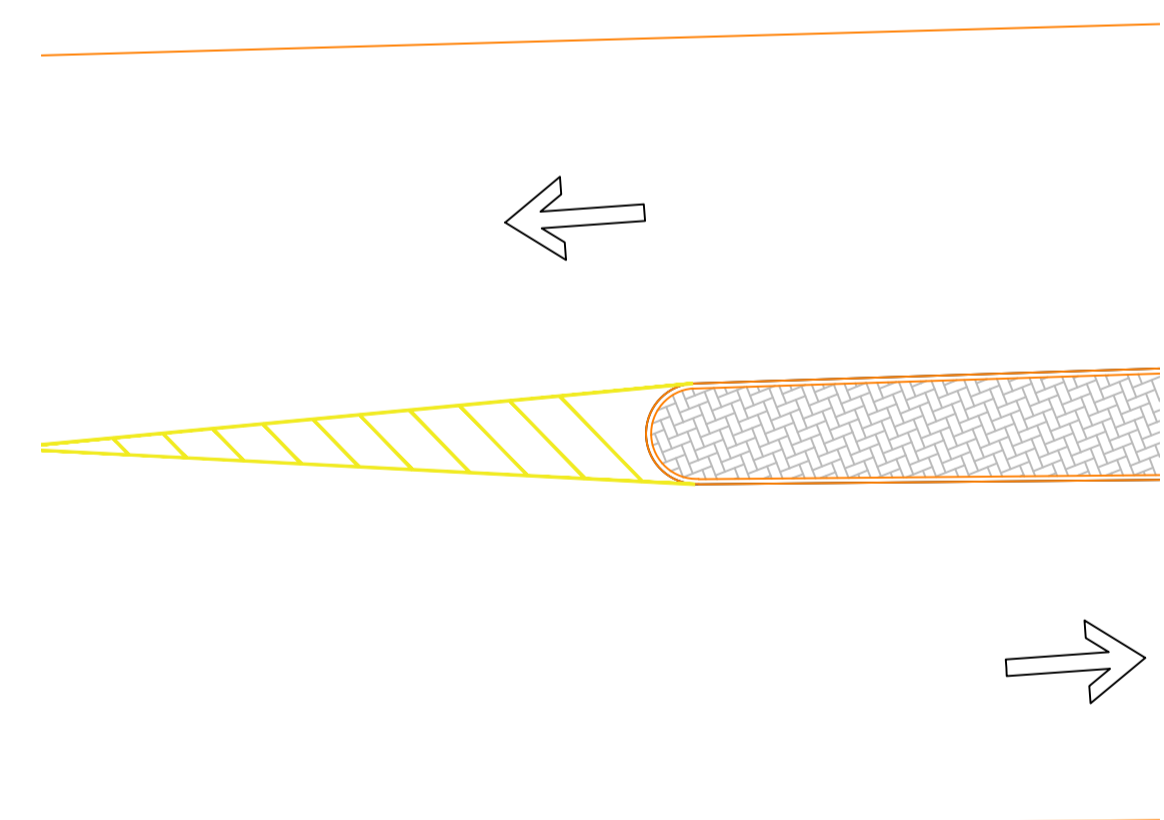
DETALHE 04  
ESC. 1/50



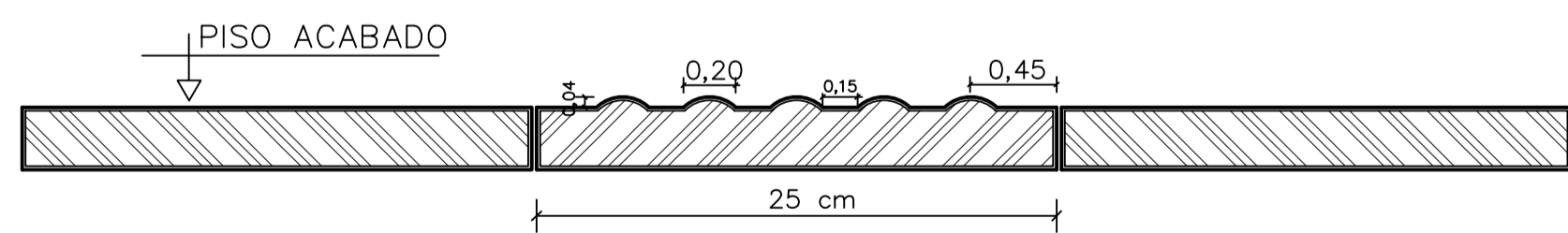
DETALHE RAMPA CALÇADAS  
Piso tátil  
ESC. 1/50



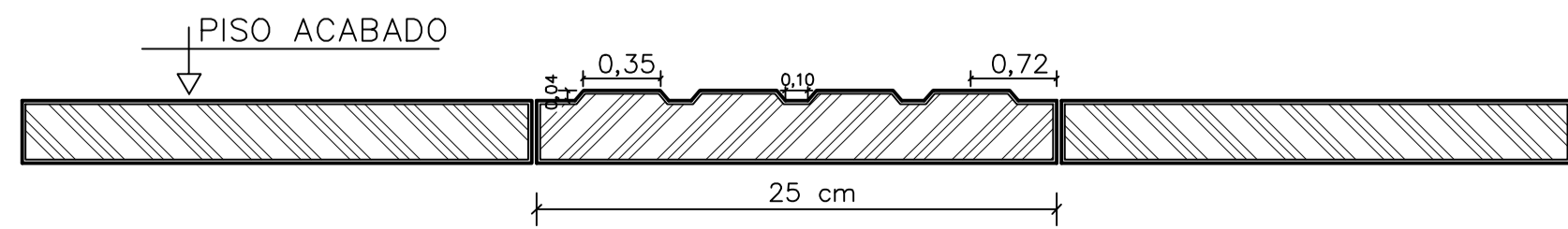
DETALHE RAMPA CALÇADAS  
Greide / Passeio  
S/ESC



DETALHE CANTEIRO  
ESC. 1/150



DETALHE PISO TÁTIL - ALERTA  
S/ESC.



DETALHE PISO TÁTIL - DIRECIONAL  
S/ESC.



**PREFEITURA MUNICIPAL DE BALSAS**  
SECRETARIA DE INFRAESTRUTURA - SINFRA  
CONSELHO MUNICIPAL DE DESENVOLVIMENTO URBANO - CMDU

PROJETO:	PLANO DIRETOR E LEI DE ZONEAMENTO DO MUNICÍPIO DE BALSAS		
PRANCHAS:	DETALHES		
RESPONSÁVEL TÉCNICO:	Arq. Lais Botelho Fonseca - CAU/BR A103413-8	GESTÃO:	PREF. MUNICIPAL: Erik Augusto Costa e Silva SINFRA: Jorge Henrique Rodrigues Borgneth
DATA:	JUL/2020	FOLHA:	02/04
ESCALA:	INDICADA		